

GGN - Geopark Annual Report 2022

1. IDENTITY OF THE GEOPARK

UNESCO Global Geopark Colca and Andagua volcanoes, Peru, Latin American and Caribbean Geoparks Network GEOLAC Network

Year of Registration 2019/



Establishment, installation and functioning of the Management Committee for the UGGp Colca & Andagua Volcanoes


2. GEOPARK FIGURES

- **Number of Geopark staffs:** 1 salaried employee; 5 volunteers from geopark working groups
- **Number of visitors:** According to what was registered in 2022 by AUTOCOLCA, 260,456 visitors were registered for the Colca Canyon and some districts of the valley of the volcanoes.
- **Number of Geopark events:**

Management Committee developed 9 board sessions since its installation in August 2022



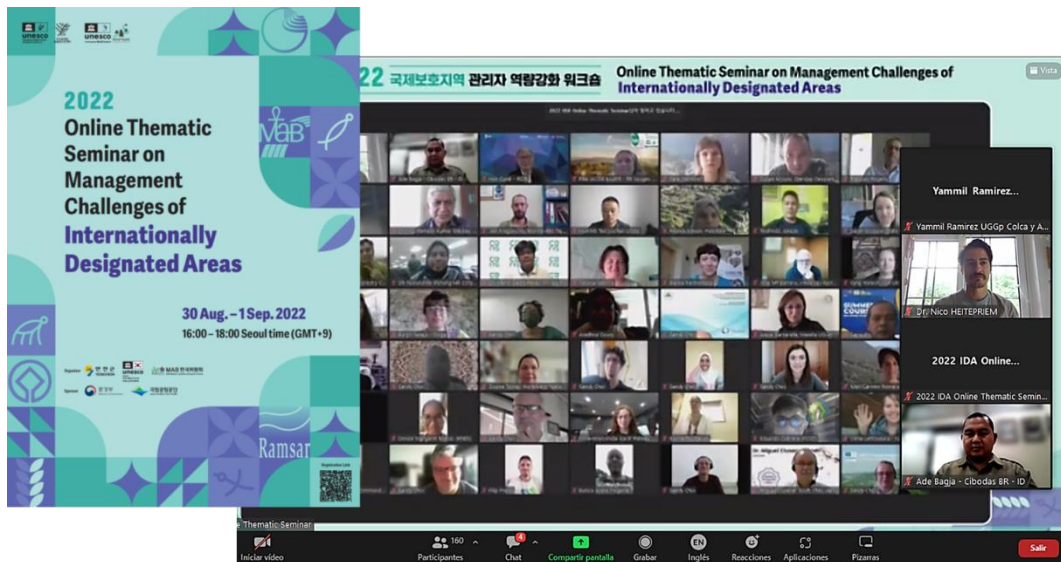
1ST UNESCO GLOBAL GEOPARK YOUTH FORUM SEMINAR & CAMP



PLENARY 1 AND 2 OF THE GEOPARKS NETWORK OF LATIN AMERICA AND THE CARIBBEAN GEOLAC NETWORK



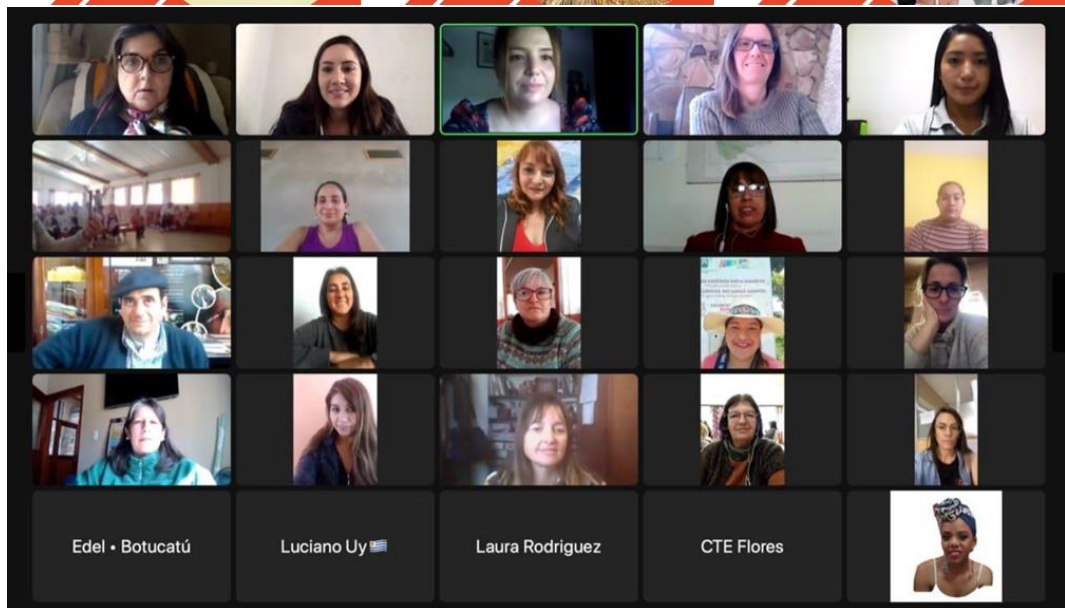
ONLINE THEMATIC SEMINAR ON MANAGEMENT CHALLENGES OF INTERNATIONALLY DESIGNATED AREAS



TWO DISSERTATION OF BIODIVERSITY AND CULTURAL HERITAGE IN UGGP COLCA AND ANDAGUA COLCANOES



PARTICIPATION OF THE WORKING GROUP ON GENDER EQUALITY OF THE UGGP COLCA AND ANDAGUA VOLCANOES

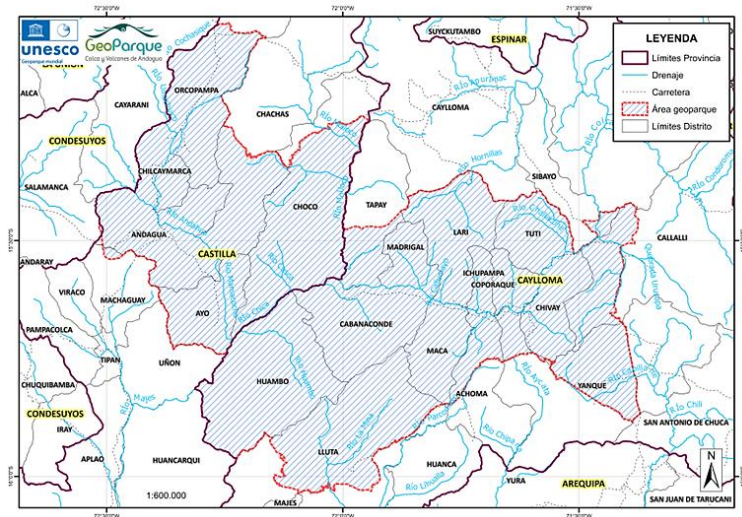


- **Number of school classes realize Geopark educational programmes:**
It is known that it will be implemented as an integrative educational project in between 2023 -2024 to 12 educational institutions in the provinces of Castilla and Caylloma, in 2022 geopark content was not worked, the implementation models of the integrative project did not reach the educational institutions on the date planned by the previous administrative body of the geopark
- **Number of Geopark press release:**
5 press releases of the geopark and two interviews for different media were generated from August to the end of 2022 by the coordination

3. ACTIVIDADES DEL GEOPARQUE

Major achievements in 2022

- Constitution of the management committee of the UGGp Colca and Andagua volcanoes involving representatives of various public and private entities, such as: Provincial Municipalities of Castilla y Caylloma, district municipalities of Huambo and Orcopampa, Peasant Communities of Ichupampa and Orcopampa, NGOs ABC Pacha and Ñan Peru, Regional Managements of Education, Foreign Trade and Tourism, Regional Environmental Authority ARMA, Development and social inclusion; Ministries of Culture, Environment, Energy and Mines; UGEL Castilla and UGEL Caylloma, management of AUTOCOLCA, Catholic Santa María and San Agustín National Universities, representatives of INGEMMET, SERNANP, SERFOR
- Convening and formation of working groups for the UGGp Colca and Andagua volcanoes: Working Group on Geoeducation, Working Group on Indigenous Peoples, Working Group on Gender Equality, Working Group on Geotourism, Working Group on Communication
- Integration of the Geopark at the level of the jurisdictional bodies of the territory at provincial and regional level: Provincial Municipality of Castilla, Provincial Municipality of Caylloma, Regional Managements of the Regional Government of Arequipa



Map of district and Provinces of UGp Colca and Andagua volcanoes

- Promotion of the geopark in social networks and at the urban level

The geopark's website is redesigned:

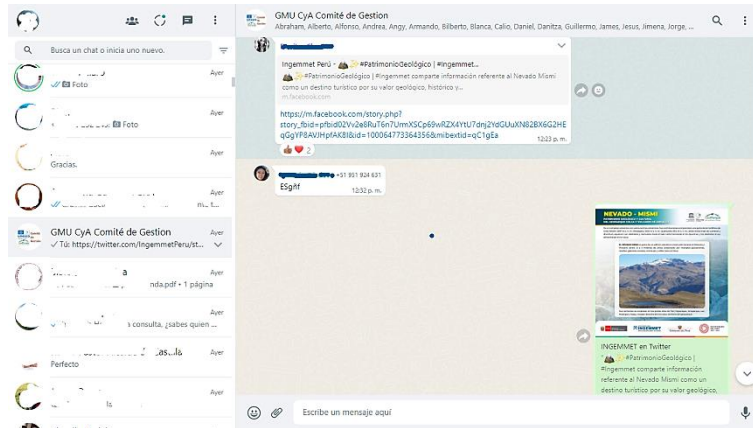
<https://www.geoparquecolcayvolcanesdeandagua.com/>



- A Facebook page was integrated for the geopark: <https://www.facebook.com/GeoparqueColcayVolcanesdeAndagua.Peru>



- Which is not currently under our administration
- A WhatsApp group for the geopark management committee



- Active participation in academic and promotional events as a sponsor or as part thereof

2022 PHOTO EVENT: GEODIVERSITY: SOURCE OF RESOURCES FOR LIFE by INGEMMET and sponsorship of the Geopark



2022 IX INTERNATIONAL FORUM ON VOLCANIC HAZARDS Geopark cooperation



2022 Joint supervision of the territory to diagnose the current state of the geosites



Supervision of geosites in Geopark districts

Contribution to GGN - Networking and participation

- Active participation in the 2nd and 3rd Board advisory meeting of GGN
- Participation in the INTERNATIONAL DAYS programmed by GGN to celebrate the geological heritage, natural heritage and cultural heritage in its various manifestations according to the calendar programmed by GGN
- Disseminating and sharing the news generated on the GGN fan page, GEOLAC Network

Gestión y estado financiero

- Se constituyó el comité de gestión del geoparque, este colectivo es el máximo órgano de gestión de nuestro geoparque. Adicionalmente la coordinación vio por conveniente activar los grupos de trabajo del geoparque en geoturismo, geoeducación, pueblos originarios, igualdad de género y comunicación.
- En el 2022 el monto invertido para dar a conocer el geoparque a todo nivel fue de 0 soles, porque lo logrado se obtuvo solo con gestiones

Geo conservación

- The status of the geosites is kept up to date and those of a cultural nature are promoted so that it is the authorities of the supra-regional level who determine the protection and its modalities in coordination with the geopark management committee. In the active landslides in the Colca Valley these roads and highways are maintained in good condition so that the signage adequately represents the information to be transmitted.



Landslides in Cabanaconde

Turismo sostenible (Geoturismo)

- In 2022, we worked on raising awareness among some adventure tourism operators, in particular for the Orcopampa circuit, a district that is called the “head of the geopark”, as a pilot of geotourism activities towards their geosites.
- The need to implement new educational programs on geoconservation, sustainable development and disaster risk reduction becomes evident



Strengthening the geopark in district municipalities in the image Ichupampa

Promotional activities

1. Work in social networks and audiovisual platforms to have a really important reach of the concept towards the inhabitants still to be developed; In 2022 we had the opportunity to prepare the sketch so that these collaborative activities that seek promotion and materialize soon in 2023



Cutural Geoheritage



Paisajistic Images in Natural Geoheritage



Indicative Signals of geosites

4. CONTACTS

COORDINATOR: Blgo. Joaquin Yammil Ramirez Angulo. yammil.ramirez@gmail.com

REPRESENTATIVE OF THE INDIGENOUS PEOPLES WORKING GROUP AND COORDINATION ASSISTANT: BSc. Rosa Jimena Mendizabal Sanchez. ximenamendizabal1@gmail.com

CHAIRMAN OF THE MANAGEMENT COMMITTEE: Dr. Renzo Pastor Alatriza. renpastor@hotmail.com